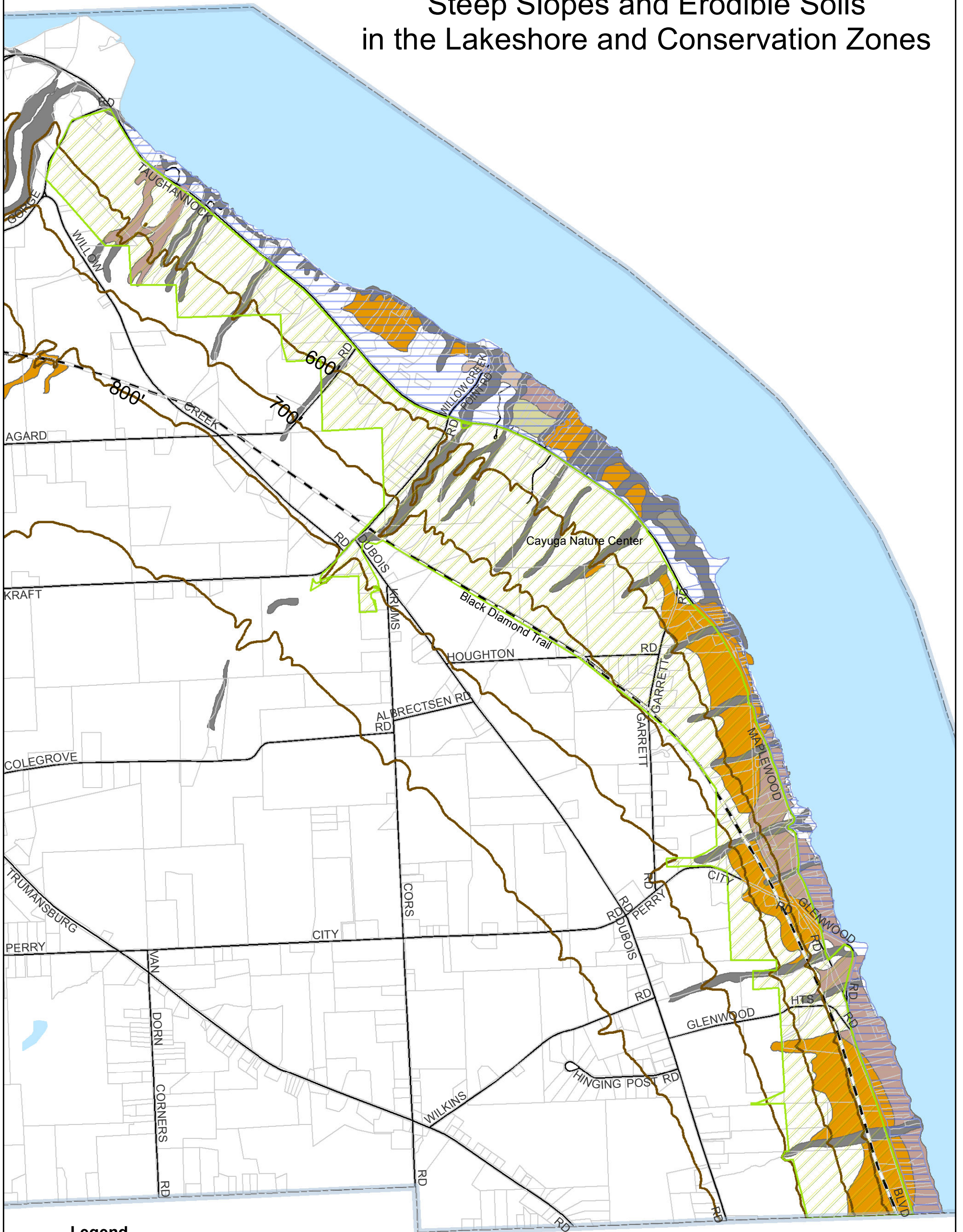




Town of Ulysses

Steep Slopes and Erodible Soils in the Lakeshore and Conservation Zones



Legend

-  Proposed Lakeshore Zone
-  Potential Conservation Zone
-  Parcel Boundaries 2011
-  Black Diamond Trail
-  Contour (100')
-  Water

Soil Name

-  BtF
-  HpE
-  HsD3
-  HuD
-  HzE
-  Ro

